



Preliminary Soil and Wetland Investigation
 Tract A Liberty Land Group LLC; Cedar Creek Road, Fayetteville NC
 21 February 2023

SOIL MAP




Map Legend

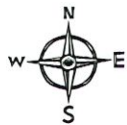
 Suitable Soils

 Unsuitable Soils

Scale 1 in = 200 ft



Map for reference only. Not a survey. Distances are paced and approximate.



WYMAN A NICHOLS JR. AND SARAH O NICHOLS
 DEED BOOK 5079, PAGE 808

