


57.746' ACRES  
(BY COORDINATES)


I, NORWOOD MARTIN MAYO, CERTIFY THAT THIS MAP WAS DRAWN UNDER MY SUPERVISION FROM AN ACTUAL SURVEY MADE UNDER MY SUPERVISION. DEED DESCRIPTION RECORDED IN BOOK 1007, PAGE 512, Craven County, THAT THE RATIO OF PRECISION AS CALCULATED BY LATITUDES AND DEPARTURES IS 1/20,000. THAT THE BOUNDARIES NOT SURVEYED ARE SHOWN AS BROKEN LINES AND THAT THIS MAP WAS PREPARED IN ACCORDANCE WITH GS 47-30 AS AMENDED. WITNESS MY HAND AND SEAL THIS 20 DAY OF APRIL, 1990.

*Norwood Martin Mayo*  
REGISTERED LAND SURVEYOR  
NO. L-1546



I, MARY ELIZABETH DANIELS, A NOTARY PUBLIC OF THE STATE AND STATE AFORESAID, HEREBY CERTIFY THAT NORWOOD MARTIN MAYO, A REGISTERED LAND SURVEYOR PERSONALLY APPEARED BEFORE ME THIS DAY AND ACKNOWLEDGED THE DUE EXECUTION OF THE FOREGOING INSTRUMENT. WITNESS MY HAND AND OFFICIAL STAMP OR SEAL THIS 20 DAY OF APRIL, 1990.

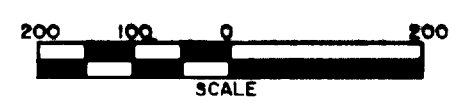
*Mary Elizabeth Daniels*  
NOTARY PUBLIC  
MY COMMISSION EXPIRES MAY 9, 1994.



CERTIFICATE OF REGISTRATION BY REGISTER OF DEEDS  
NORTH CAROLINA  
BEAUFORT COUNTY  
THE FOREGOING CERTIFICATE OF MARY ELIZABETH DANIELS, A NOTARY PUBLIC OF CRAVEN COUNTY, NORTH CAROLINA, IS CERTIFIED TO BE CORRECT, FILED FOR REGISTRATION ON THE 31 DAY OF May, 1990 AT (AM/PM) AND DULY RECORDED IN PLAT CABINET E, SLIDE(S) 28-5.

*John S. Proctor*  
REGISTER OF DEEDS  
*By Debra C. Cooper Asst*

- Existing iron pipe
- ▲ Existing PK nail
- Existing railroad iron
- Existing concrete monument



DEED BOOK 1007 - PAGE 512

NO.	REVISION	DATE	APPD.

SURVEY FOR -  
  
William R. Callow  
Debbi Justice Callow

**THOMAS AND MAYO, P.A.**  
CONSULTING ENGINEERS & LAND SURVEYORS  
P.O. BOX 1309 (919) 637-2727 NEW BERN, N.C.

DATE: 4-23-90
SCALE: 1" = 200'
COUNTY: CRAVEN
TWP.: NO. 1
DRAWN BY: MED
JOB #: 90099
FILE #: S-49-66

PC-E S-28-5