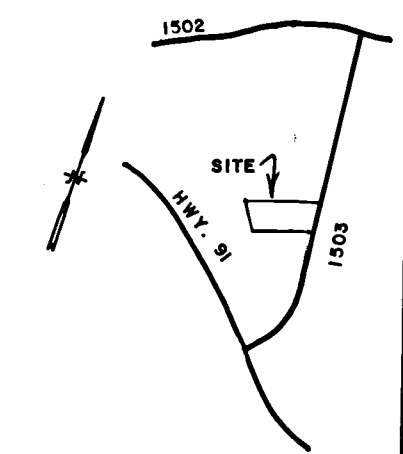
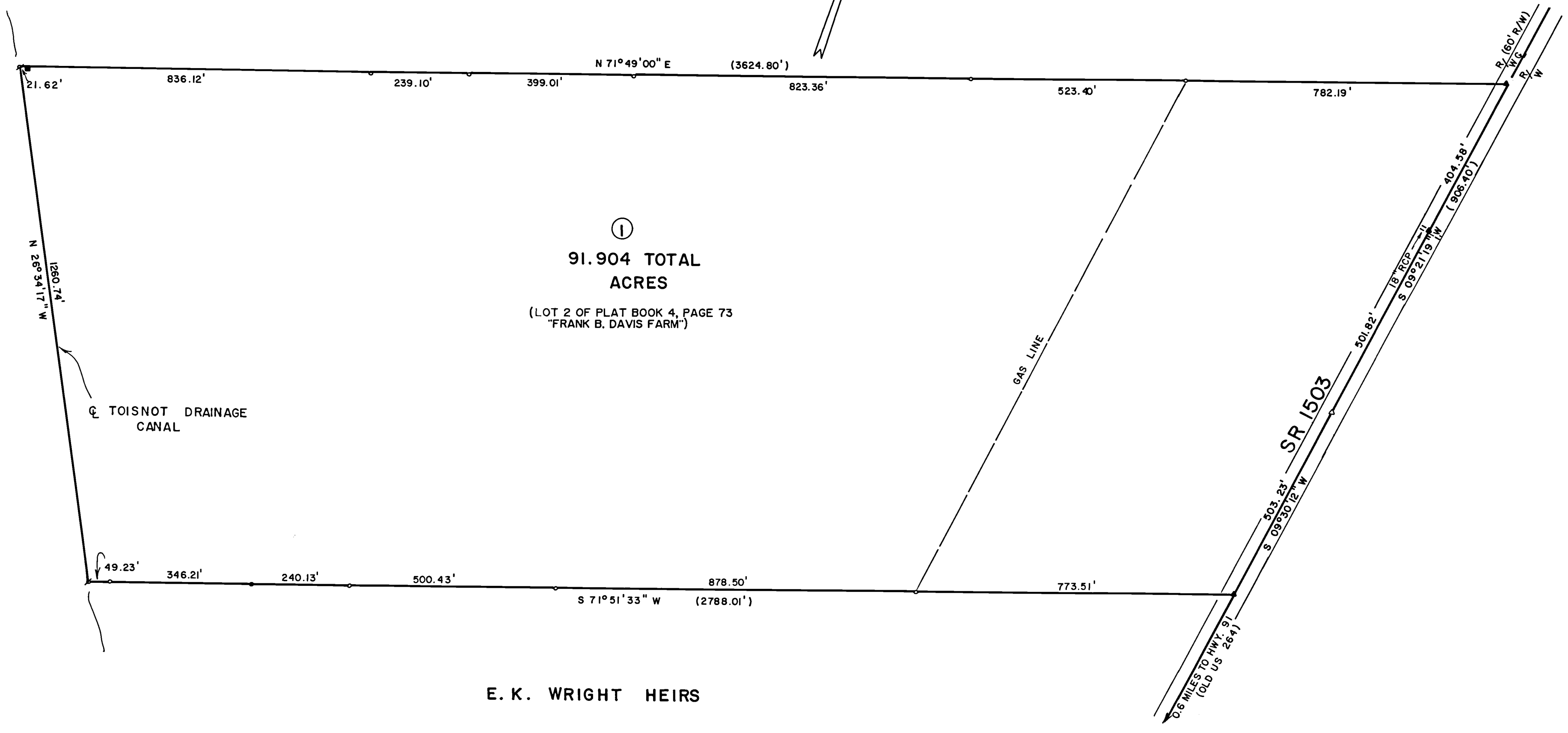


- LEGEND**
- EXISTING IRON PIN
 - NEW IRON PIN
 - NO IRON PIN
 - EXISTING CONC. MON.
 - NEW CONC. MON.
 - ▲ P.K. NAIL
 - ▲ RAILROAD SPIKE



LOCATION MAP (N.T.S.)

E. K. WRIGHT HEIRS



①
91.904 TOTAL ACRES
 (LOT 2 OF PLAT BOOK 4, PAGE 73
 "FRANK B. DAVIS FARM")

E. K. WRIGHT HEIRS

MAIL TO:
 DON H. LAMM
 4800 CARRIAGE PL.
 WILSON, N. C. 27893

Survey for:

Don H. Lamm

Gardners Twsp.,
March, 1988

Wilson Co., N. C.
Scale: 1" = 200'



R. R. Herring & Associates, Inc.
 2406 West Nash Street
 Wilson, North Carolina 27893
 (919) 291-8887


I, RICHARD R. HERRING, CERTIFY THAT THIS MAP WAS DRAWN UNDER MY SUPERVISION FROM AN ACTUAL SURVEY MADE UNDER MY SUPERVISION THAT THE BOUNDARIES NOT SURVEYED ARE SHOWN AS BROKEN LINES PLOTTED FROM INFORMATION FOUND IN PLAT BOOK 2, PAGE 73; THAT THE ERROR OF CLOSURE IS 1/10,000; THAT THIS PLAT WAS PREPARED IN ACCORDANCE WITH G.S. 47-30 AS AMENDED. WITNESS MY ORIGINAL SIGNATURE, REGISTRATION NUMBER AND SEAL THIS 22nd DAY OF March, A.D., 1988.

Richard R. Herring
 RICHARD R. HERRING
 L-2609



I, A NOTARY PUBLIC OF WILSON COUNTY AND STATE OF NORTH CAROLINA, CERTIFY THAT RICHARD R. HERRING, A REGISTERED LAND SURVEYOR, PERSONALLY APPEARED BEFORE ME THIS DAY AND ACKNOWLEDGED THE EXECUTION OF THE FOREGOING INSTRUMENT. WITNESS MY HAND AND OFFICIAL STAMP OR SEAL, THIS 22nd DAY OF March, 1988.

Toni W. House
 NOTARY PUBLIC
 MY COMMISSION EXPIRES: 5-10-88



NORTH CAROLINA, WILSON COUNTY
 THE FOREGOING CERTIFICATE OF *Toni W. House*

AND NOTARY PUBLIC IS CERTIFIED TO BE CORRECT. THIS INSTRUMENT WAS PRESENTED FOR REGISTRATION AND RECORDED IN THIS OFFICE IN PLAT BOOK 20, PAGE 31 THIS DAY OF March, 1988 A.D., AT 10 O'CLOCK P.M.

Shirley J. Linn
 REGISTER OF DEEDS, WILSON COUNTY
 BY *Celia W. Brinson*
 REGISTER OF DEEDS.

EASTERN BLUEPRINT & SUPPLY, INC. - ROCKY MOUNT, N.C.

RECORDED IN PLAT BOOK 20, PAGE 31.

Plat Book 20 Page 31

MB